

---

## PRICES

### Summary

- Archival colour carbon prints
- Limited editions of 5
- Printed by the photographer on exquisite 100% rag paper
- Conforms with ISO 9706 museum quality for highest age resistance
- Recommend framing under UV proof “art glass” or anti-reflective (AR) plexiglass for maximum longevity

### Image Sizes (unframed)

11" x 14"  
28 cm x  
36 cm

16" x 20"  
41 cm x 51 cm

20" x 24"  
51 cm x 61 cm

### Prices

- 11" x 14" - \$400 in edition of 5
- 16" x 20" - \$800 in edition of 5
- 20" x 24" - \$1,000 in edition of 5
- Some images are available in 30" x 37" (76 cm x 94 cm) format - please inquire.



---

## THE EXHIBIT

Coastal and inland wetlands are among the most valuable—and imperiled—ecosystems on the planet. They soak up and store huge amounts of atmospheric carbon in their roots and soils and offer a multitude of other societal benefits, like flood control and migratory bird habitat. They are realms of the spirit to indigenous peoples. By saving them, we can save ourselves.


This exhibit of five Canada's wetland systems is part of a larger international survey of significant North American wetlands which showcases their beauty, variety and complexity. The photographer has partnered with local governments and environmental NGOs to show what determined conservation can yield as well as to raise funds for these efforts. His overall body of work addresses the impact of climate change on wilderness landscapes and the villages that rely on them, including Pacific atolls and the Arctic. His work has been exhibited across Canada, the U.S., and the U.K.

---

## MARSHSCAPE

### Canada's Spirit Habitats

---



PHILIP JESSUP  
Landscape Photographer  
Toronto, Canada  
(647) 391-2067

[jphotography@primus.ca](mailto:jphotography@primus.ca)  
[www.jessup.ca](http://www.jessup.ca)



# IMAGES IN THE EXHIBIT



*Fall Grasses, Leslie Street Spit (2019)*



*Snake Grass and Birches, Leslie Street Spit (2019)*




*Invasive Common Reed, Leslie Street Spit (2019)*



*Cormorant Nest Area, Leslie Street Spit (2019)*



*Upturned Tree Boll, Lower Oxtongue River (2019)*



*Approaching Dusk, Minesing Wetlands (2020)*



*Boundary Bay Low Tide, Fraser Delta (2019)*



*Pacific Flyway Marsh, Ser-tine, Fraser Delta (2019)*




*Little Codroy Pond, Grand Codroy Estuary (2019)*




*Ewen Slough, Fraser Delta (2019)*



*Ruins of Salmon Cannery Pier, Fraser Delta (2019)*



*Summer Grass, Leslie Street Spit (2019)*



*Lord of the Rings Silver Maple, Minesing (2019)*




*Mouth of the Grand Codroy Estuary (2019)*



*Fallen Trees, Lower Oxtongue River (2019)*



*Passing Storm, Minesing Wetlands (2020)*



*Pond in Early Spring, Leslie Street Spit (2020)*



*Bald Eagle Nest, Minesing Wetlands (2020)*



*Willow Creek Meander, Minesing Wetlands (2020)*



*Wood Duck, Reifel Sanctuary, Fraser Delta (2019)*